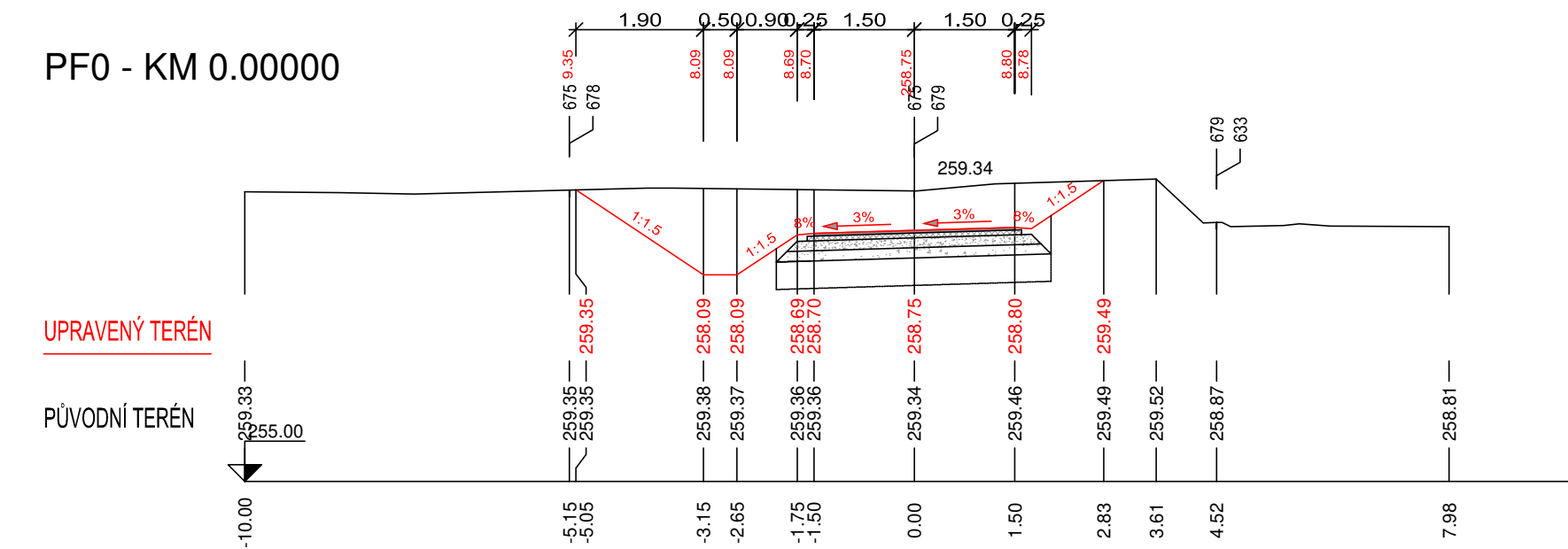
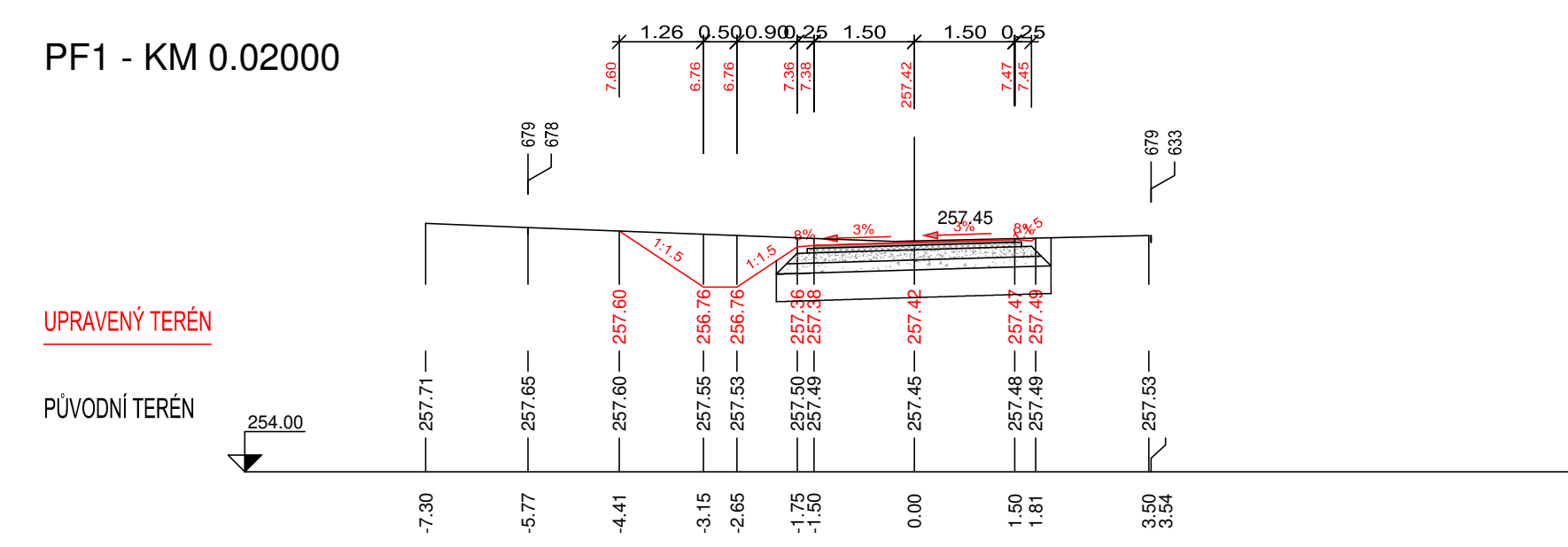


PŘÍČNÉ ŘEZY C7B km 0,000-0,220

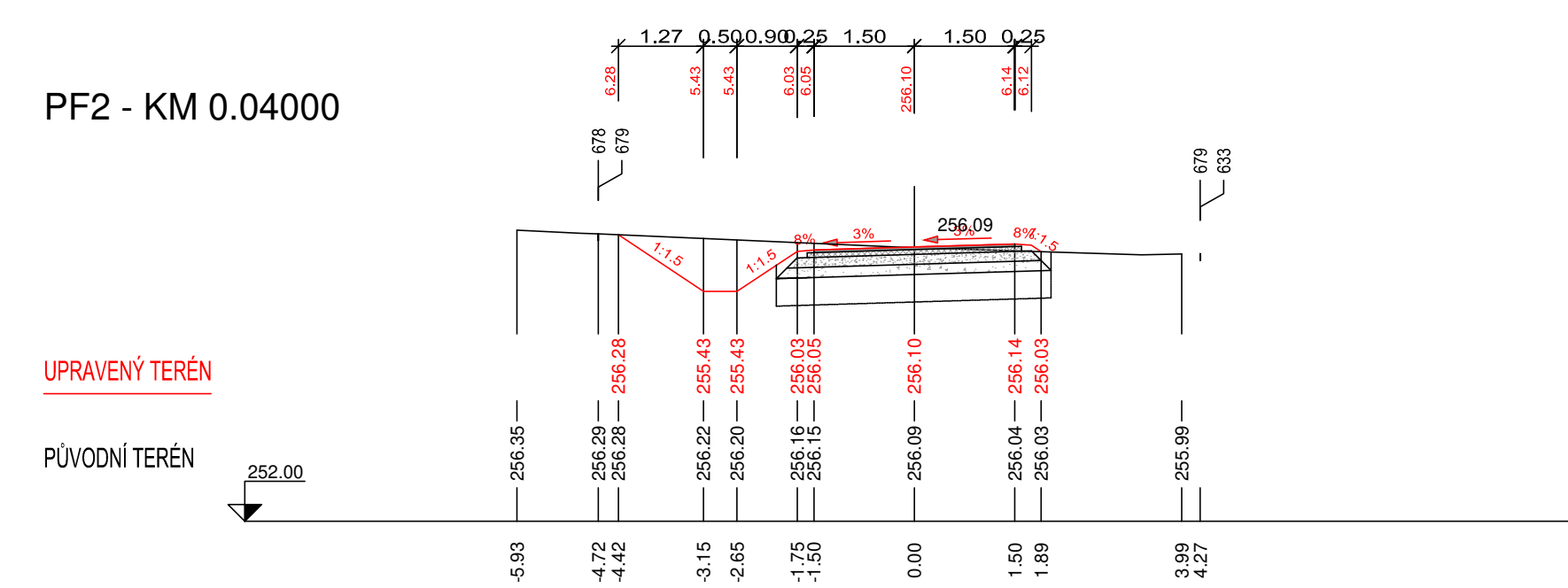
PF0 - KM 0.00000



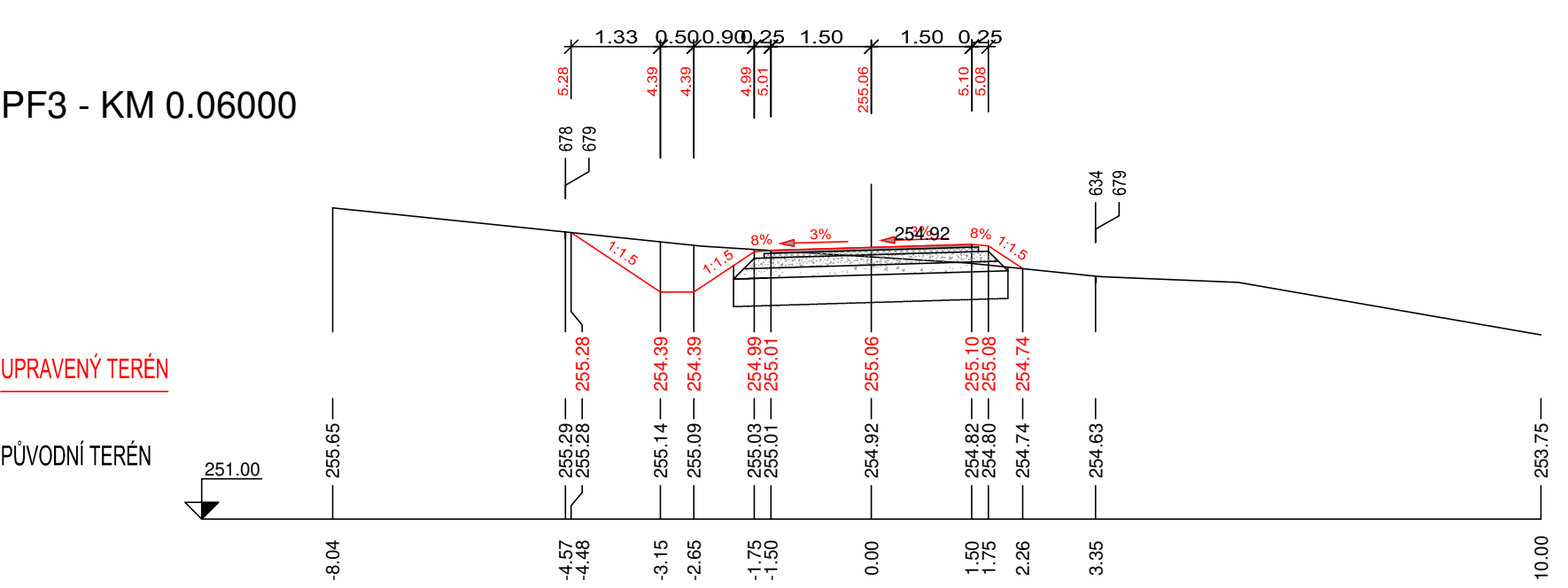
PF1 - KM 0.02000



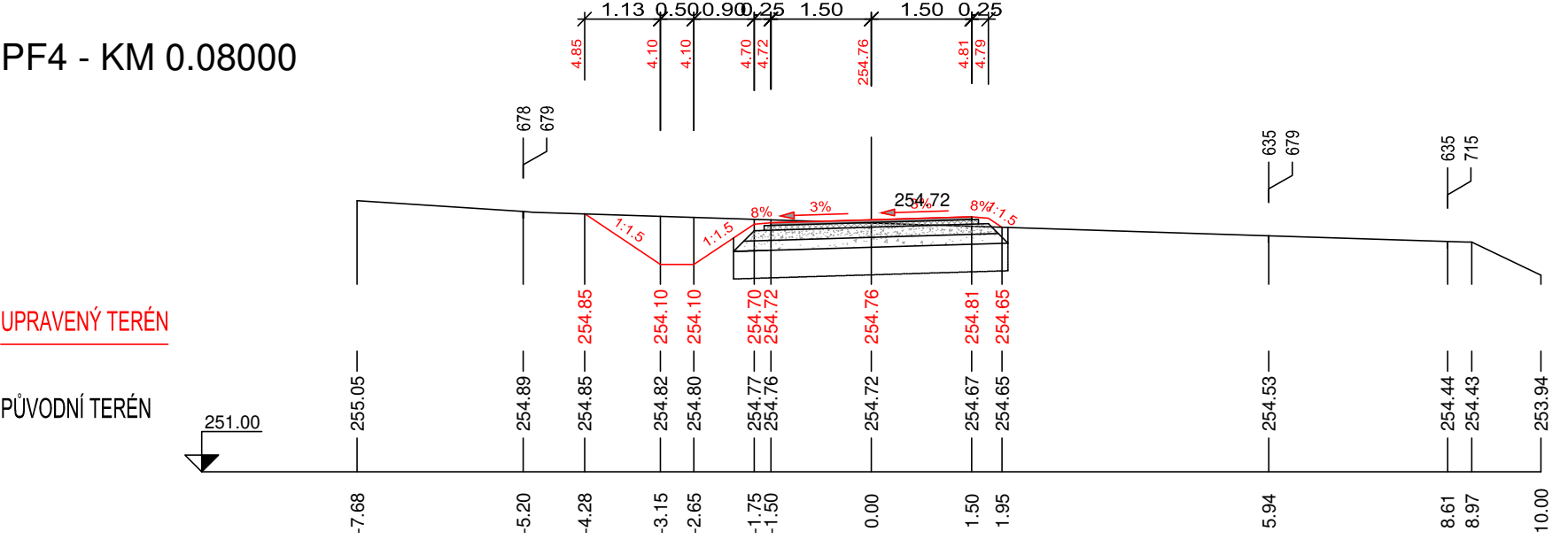
PF2 - KM 0.04000



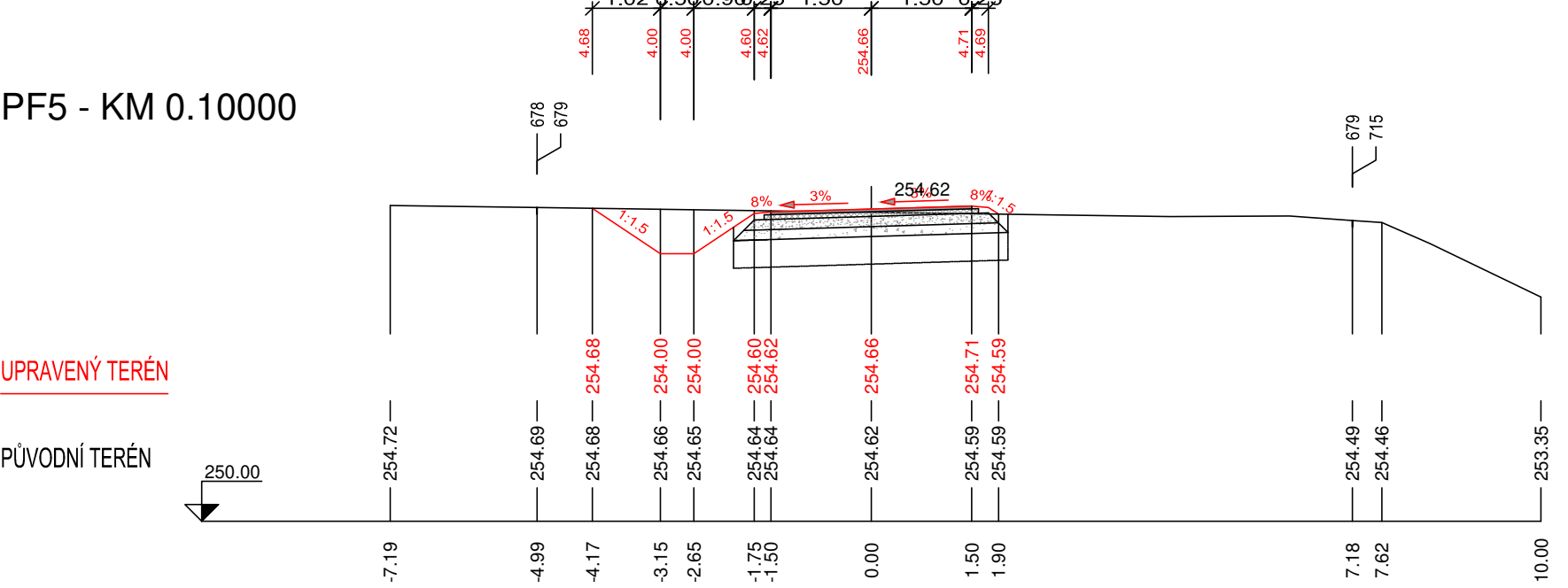
PF3 - KM 0.06000



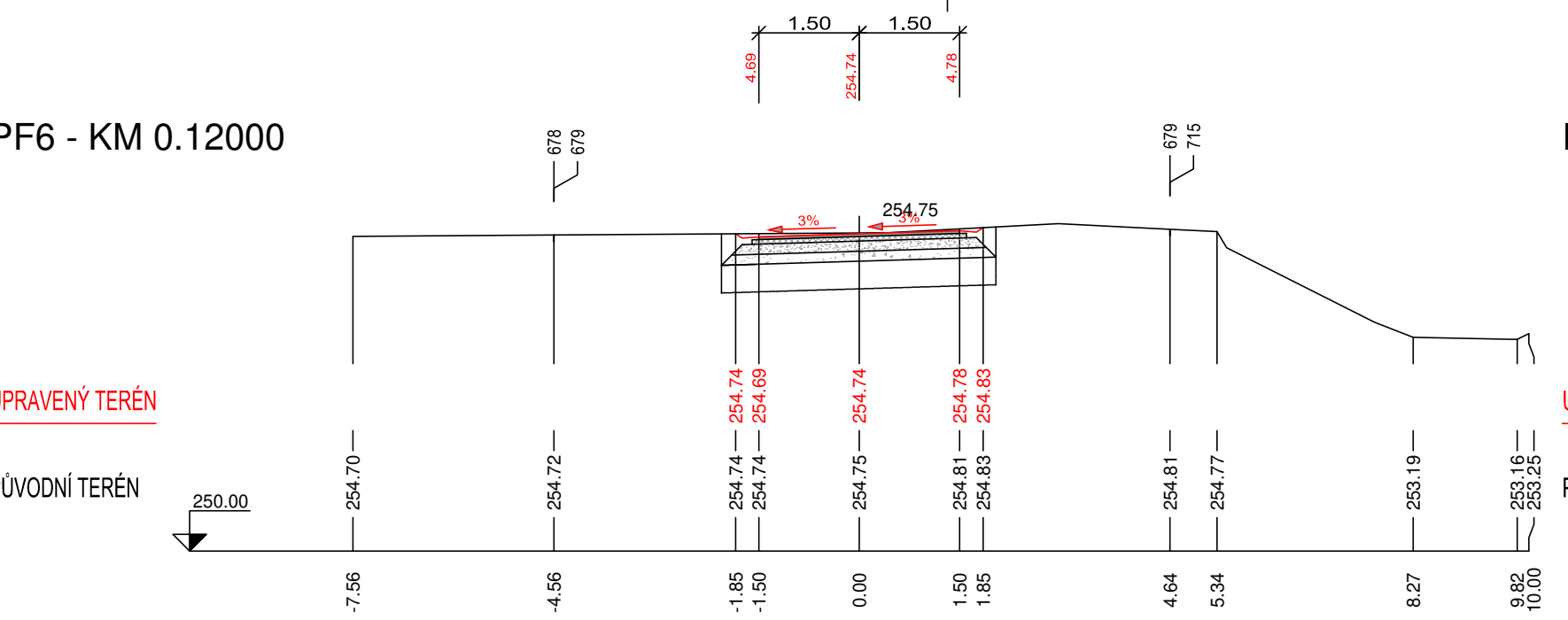
PF4 - KM 0.08000



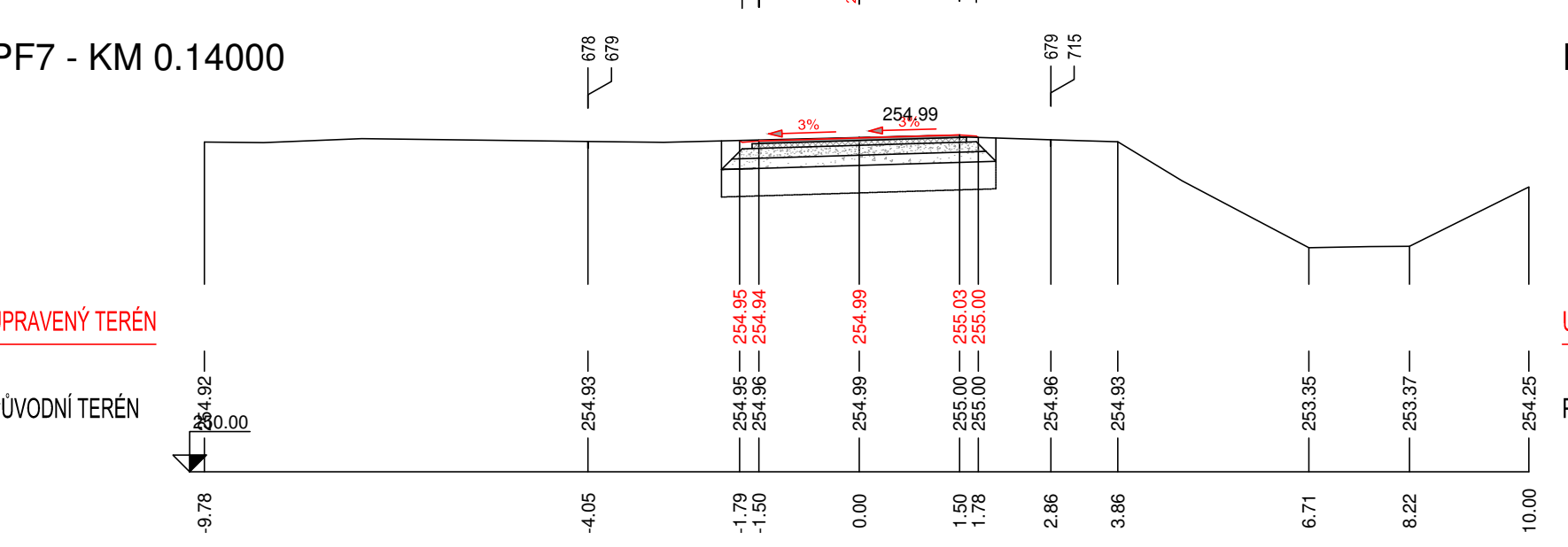
PF5 - KM 0.10000



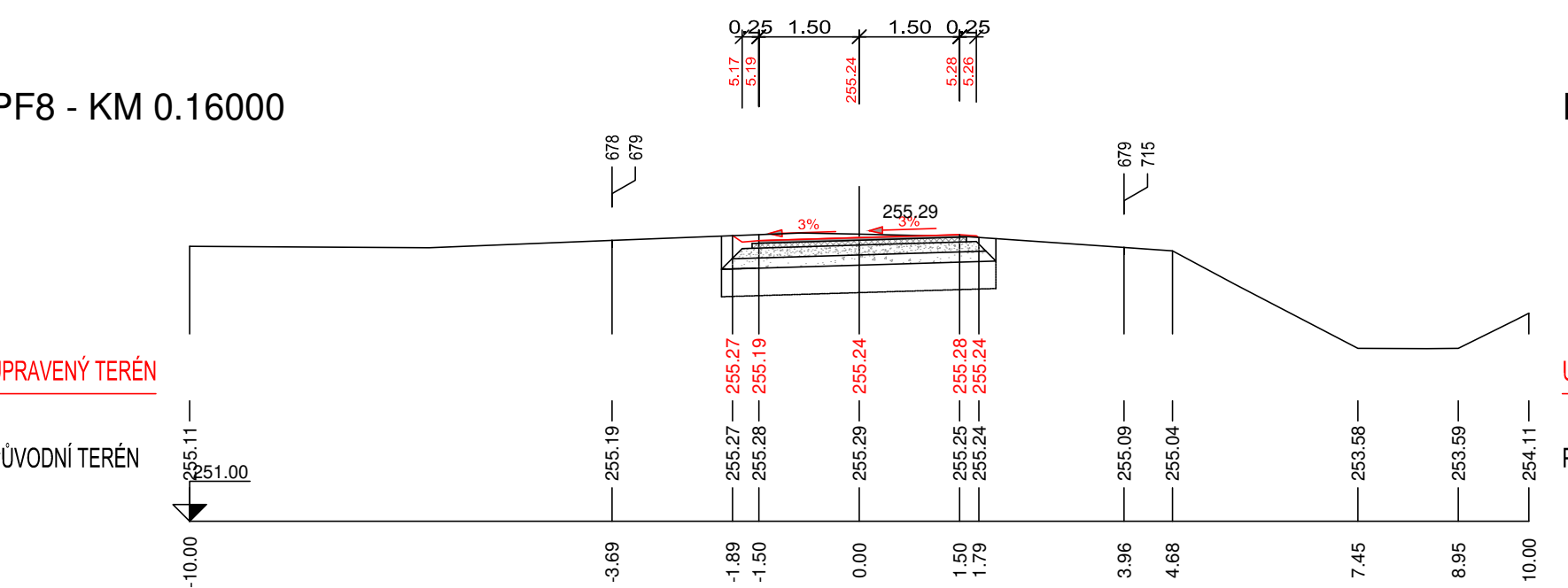
PF6 - KM 0.12000



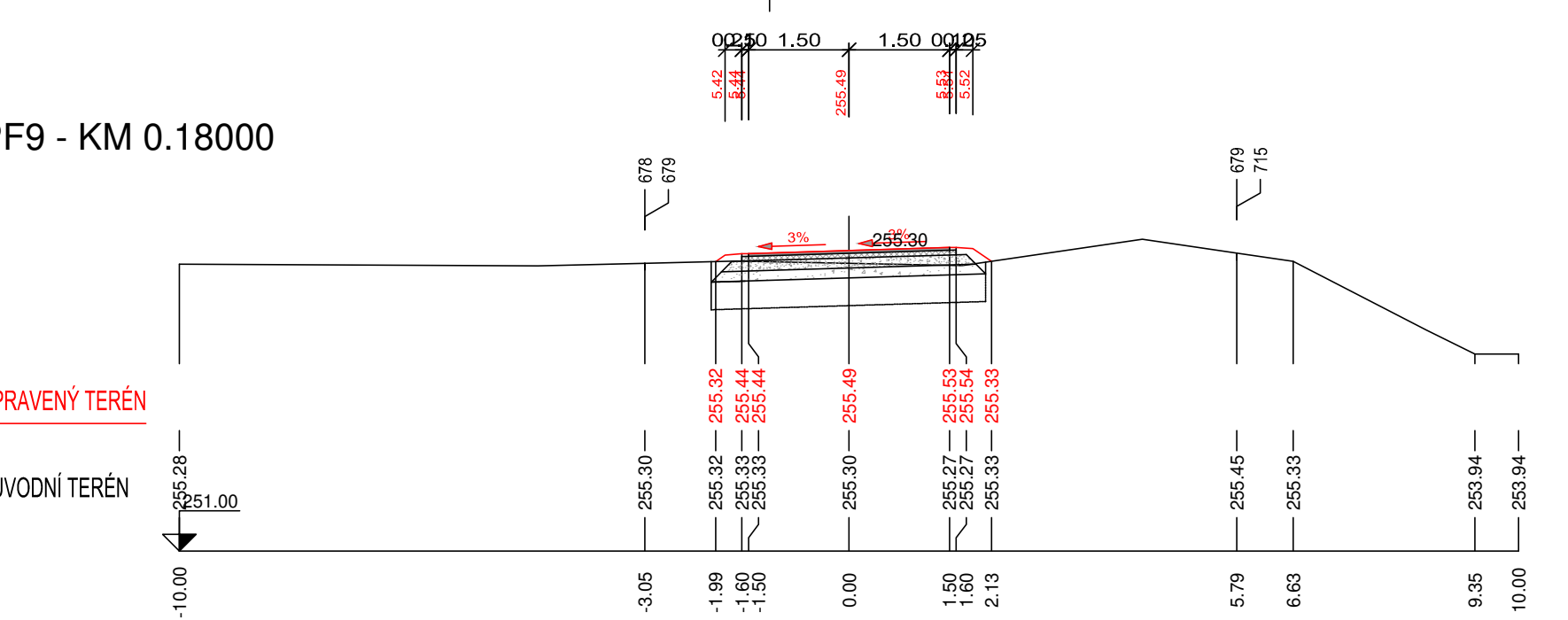
PF7 - KM 0.14000



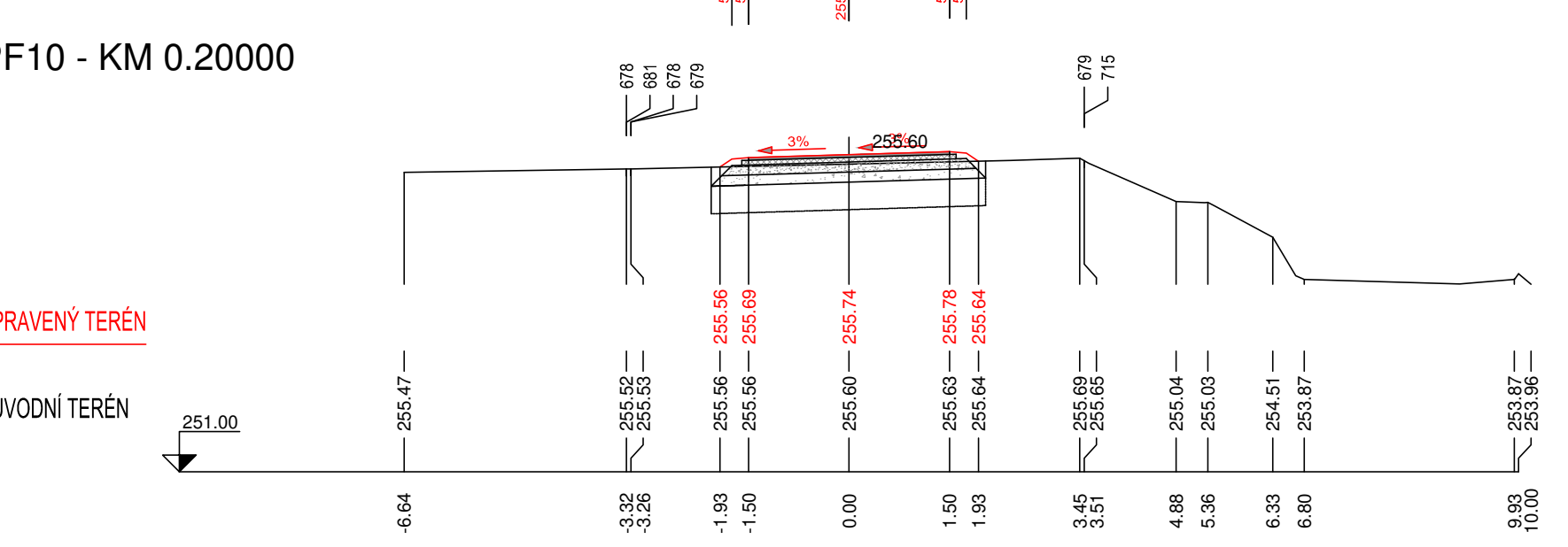
PF8 - KM 0.16000



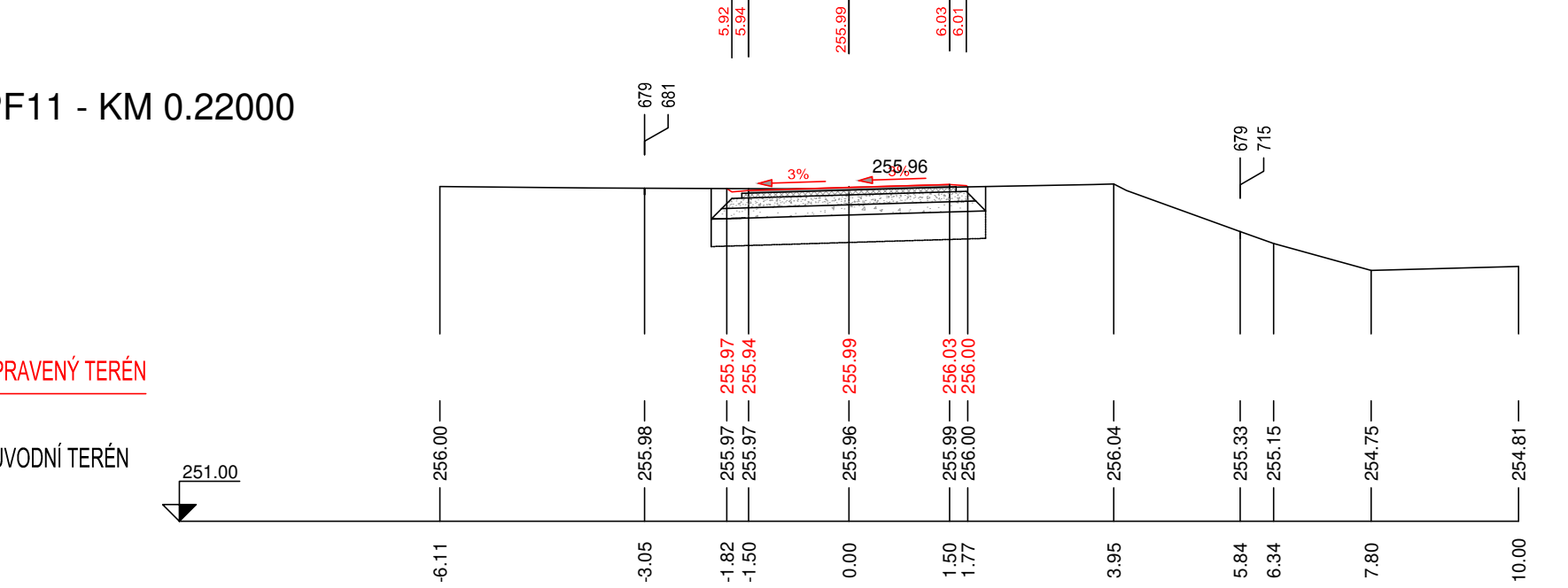
F9 - KM 0.18000





F10 - KM 0.20000



F11 - KM 0.22000



VYPRACOVAL		ZODP. PROJEKTANT		VED. PROJEKTANT		 vodohospodářský ateliér s.r.o., Růženic 54, 644 00 Brno	
							
KRAJ	ÚSTECKÝ		K.Ú.	KUČLÍN	ARCH.ČÍSLO	07/22	
INVESTOR	ČR SPÚ – KRAJSKÝ PÚ PRO ÚK – POBOČKA TEPLICE				DATUM	04/22	
STAVBA AKCE	REALIZACE PSZ KUČLÍN				STUPEŇ	DSP, DPS	
					FORMÁT	6x4	
					MĚŘITKO	1:100/100	
OBJEKT	SO 103 POLNÍ CESTA C7B				PŘÍLOHA Č.	PARÉ Č.	
OBSAH	PŘÍČNÉ ŘEZY C7B KM 0,000–0,220				D.3.3.1.		